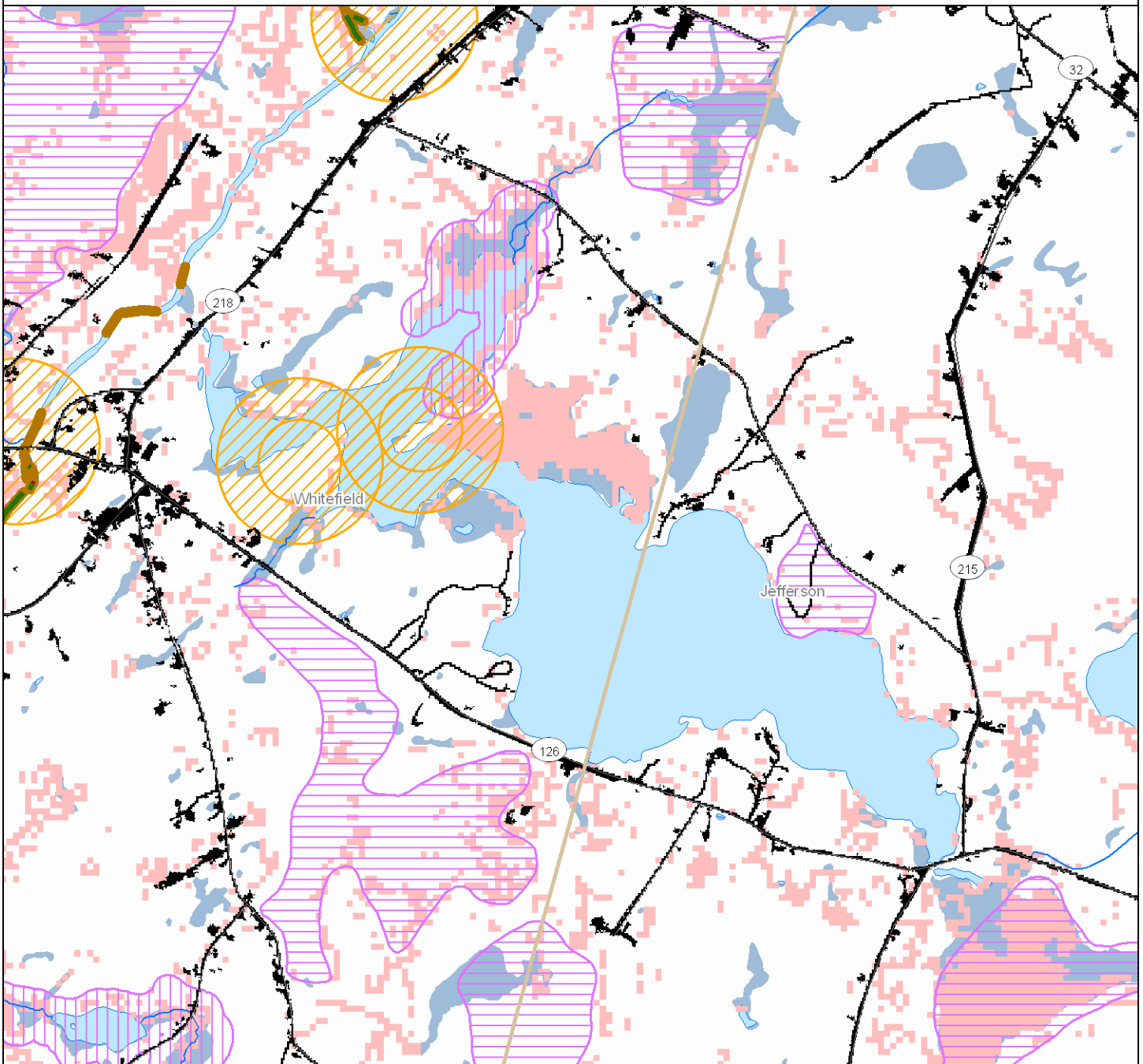


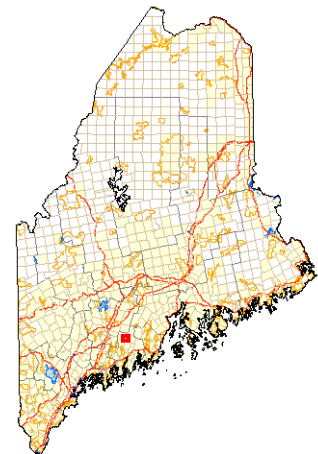
High Value Plant & Animal Habitat



Beginning with
HABITAT





This map is intended for planning purposes only and should not be considered a comprehensive inventory of plant and animal occurrences.

It is possible that features may be present that are not mapped or that do not appear on the map. Habitat features illustrated are based on limited field surveys, aerial photo interpretation, and computer modeling. Many areas have not been completely surveyed. Map users should consult with the Beginning with Habitat program (www.beginningwithhabitat.org, 207-287-5254) to verify that the data illustrated is complete and current. This map was generated from the Beginning with Habitat Online Map Viewer.






Basemap


Boundaries

-  Coast
-  County
-  State
-  Town


Highways


-  Interstate
-  U.S. Primary Route

 Public Roads

 Focus Areas

Unorganized Towns


 Streams and Brooks


 Oceans, Lakes, Ponds, and Rivers


 Maine


High Value Plant & Animal Habitat


 Developed

 Atlantic Salmon Limited Spawning Habitat

 Atlantic Salmon Spawning Habitat


 Atlantic Salmon Rearing Habitat


 Rare, Threatened, or Endangered Wildlife Polygon

 Rare or Exemplary Natural Community


 Rare Plant Location


Essential Habitat

 Roseate Tern Essential Habitat

 Piping Plover/Least Tern Essential Habitat

Significant Wildlife Habitat


 Inland Waterfowl/Wading Bird Habitat


 Seabird Nesting Island

 Shorebird Areas

 Tidal Waterfowl/Wading Bird Habitat

 Deer Wintering Areas

 Significant Vernal Pools

 USFWS High Value Habitat (top 25%)

 NWI Wetlands